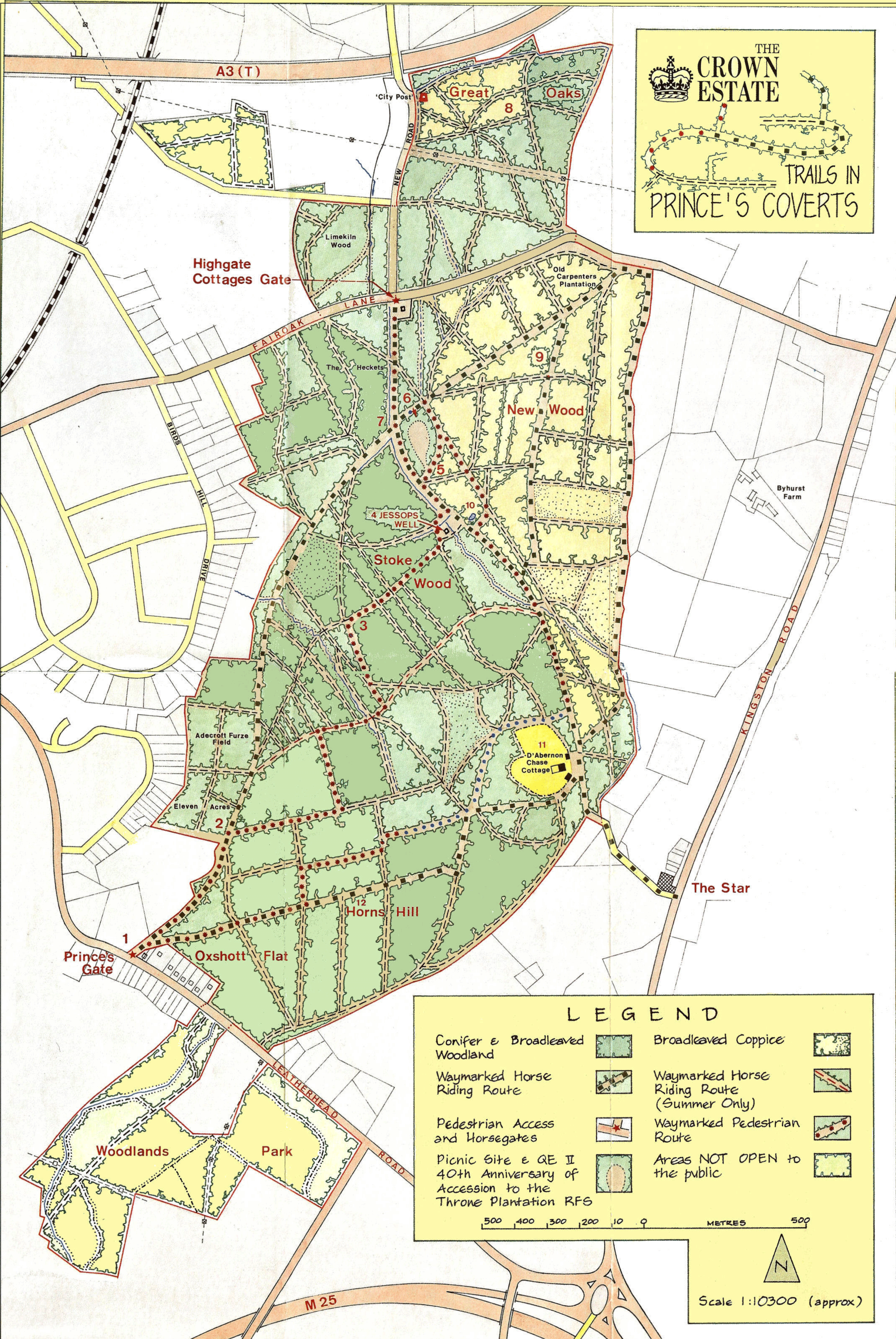





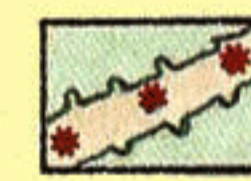




THE CROWN ESTATE


 TRAILS IN PRINCE'S COVERTS



LEGEND

Conifer & Broadleaved Woodland		Broadleaved Coppice	
Waymarked Horse Riding Route		Waymarked Horse Riding Route (Summer Only)	
Pedestrian Access and Horsegates		Waymarked Pedestrian Route	
Picnic Site & QE II 40th Anniversary of Accession to the Throne Plantation RFS		Areas NOT OPEN to the public	

500 400 300 200 10 0 METRES 500


 Scale 1:10300 (approx)